




-  Project Site Boundary
-  Project Block Number
-  Photograph View Direction and Reference Number (Views 1-26)

0 200 FEET  
SCALE