

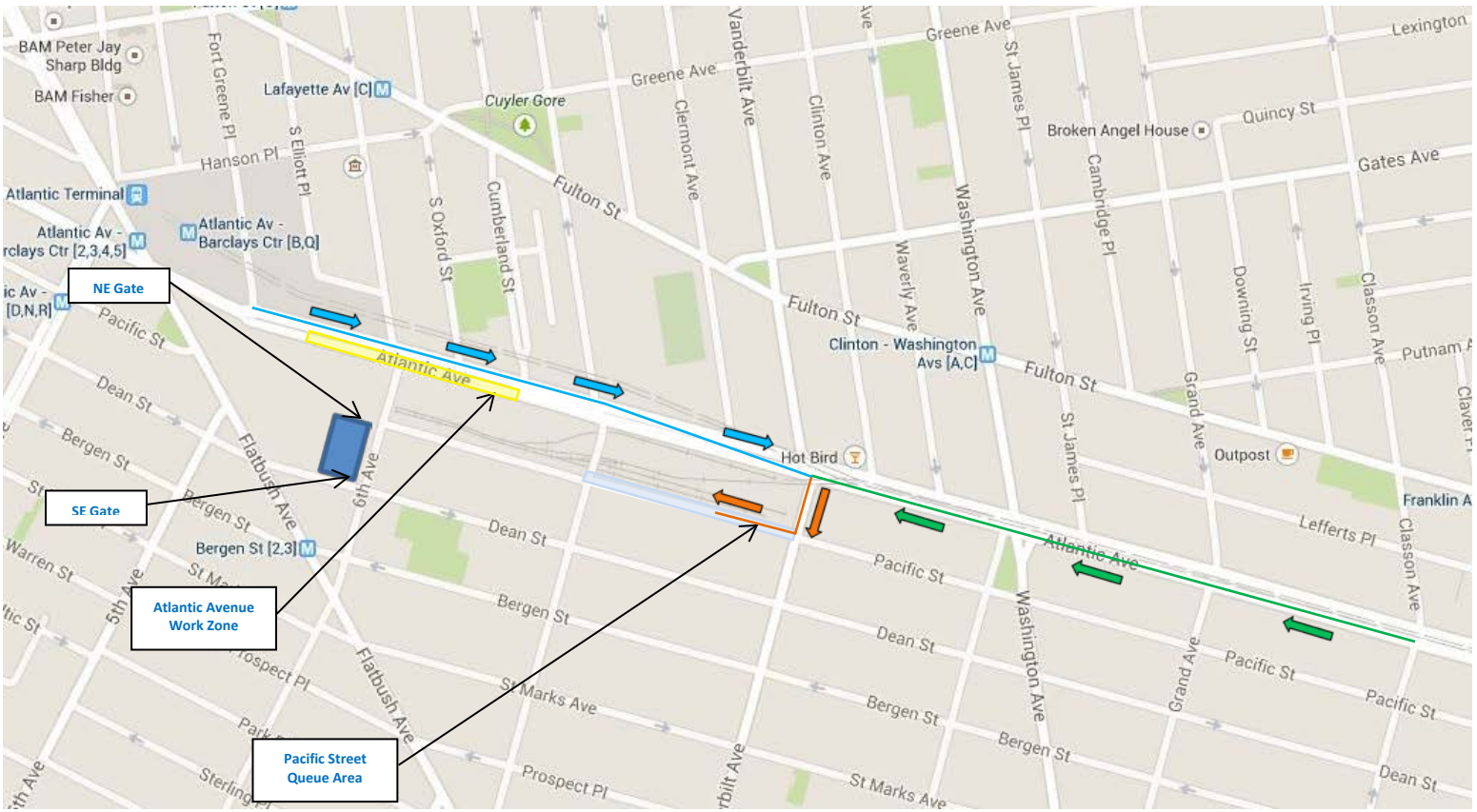
## PACIFIC PARK BROOKLYN

### Truck Protocols

1. Trucks are required to use NYCDOT-designated truck routes for traveling to and from the construction site, which include primarily Atlantic Avenue, Flatbush Avenue, 4<sup>th</sup> Avenue and the Brooklyn-Queens Expressway, except as required for movement between the staging and construction areas;
2. Routing map to the site, along with DOT truck route map, is attached (the DOT truck route map can also be obtained from <http://www.nyc.gov/html/dot/html/motorist/trucks.shtml#routes>);
3. Trucks shall use the Pacific Street Queue Area or other designated location for truck marshalling and queuing to the extent practicable and appropriate;
4. Limiting on-site speed to five miles per hour;
5. Idling of vehicles and non-road engines for more than three minutes is prohibited per New York City law, except when operation of the engine is required to operate ancillary trucked-mounted equipment (e.g. , concrete trucks);
6. Covering all trucks carrying loose material such as debris, excavate or fill, and verifying that covers on all such trucks have been properly sealed. Outgoing trucks shall be inspected by the contractor at the gate, and not allowed to exit if covers are not properly sealed;
7. Washing the wheels of all trucks as they exit from the site;
8. Truck deliveries will be scheduled and untimely deliveries shall be turned away or reassigned with different delivery times;
9. Curbside deliveries shall occur within delineated closed-off area;
10. Designated onsite staging areas will be maintained throughout construction to store materials and accommodate construction vehicles that require early arrival and marshaling for immediate material delivery to high-demand construction areas.

**FAILURE TO COMPLY WITH THESE REQUIREMENTS WILL RESULT IN THE NON-COMPLIANT DRIVER, AND AND/OR FIRM, BEING DENIED ACCESS TO THE SITE FOR THE DURATION OF THE PROJECT**

Truck Route for B3 Project  
Ingress Map Via Vanderbilt (To Pacific Street Queue Area)







Option 1 - Traveling East on Atlantic Avenue

1. Travel east on Atlantic Avenue.
2. Turn right onto Vanderbilt Avenue.
3. Turn right onto Pacific Street and queue between Vanderbilt and Carlton Avenues.

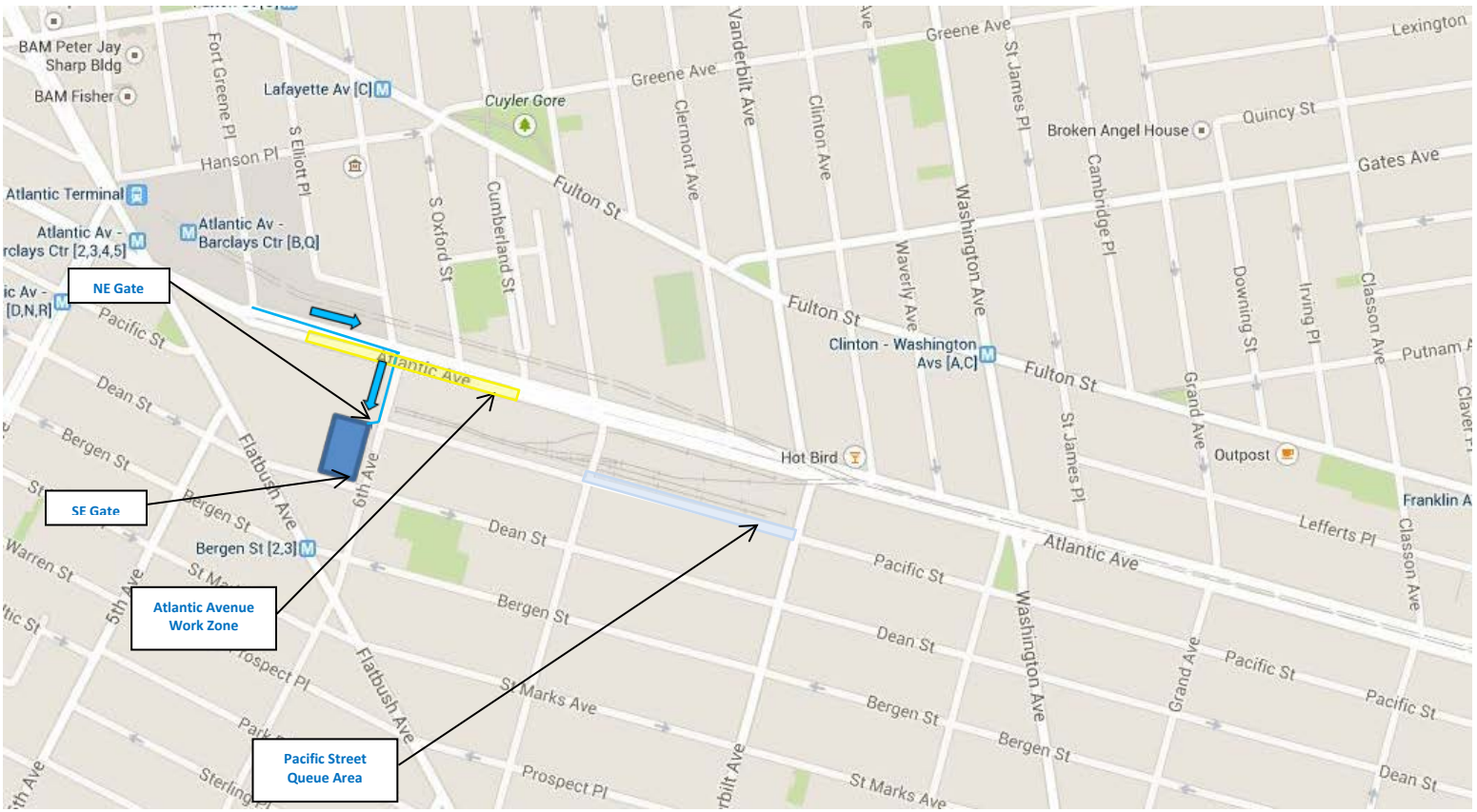
Option 2 - Traveling West on Atlantic Avenue

1. Travel west on Atlantic Avenue.
2. Turn left onto Vanderbilt Avenue.
3. Turn right onto Pacific Street and queue between Vanderbilt and Carlton Avenues.

Legend

-  Common Ingress route
-  Ingress route from Atlantic Avenue (Heading East)
-  Ingress route from Atlantic Avenue (Heading West)
-  Ingress route to Pacific Street Queue Area

Truck Route for B3 Project  
Ingress Map Via Sixth Avenue (Primary Route To Northeast Gate)



Traveling East on Atlantic Avenue

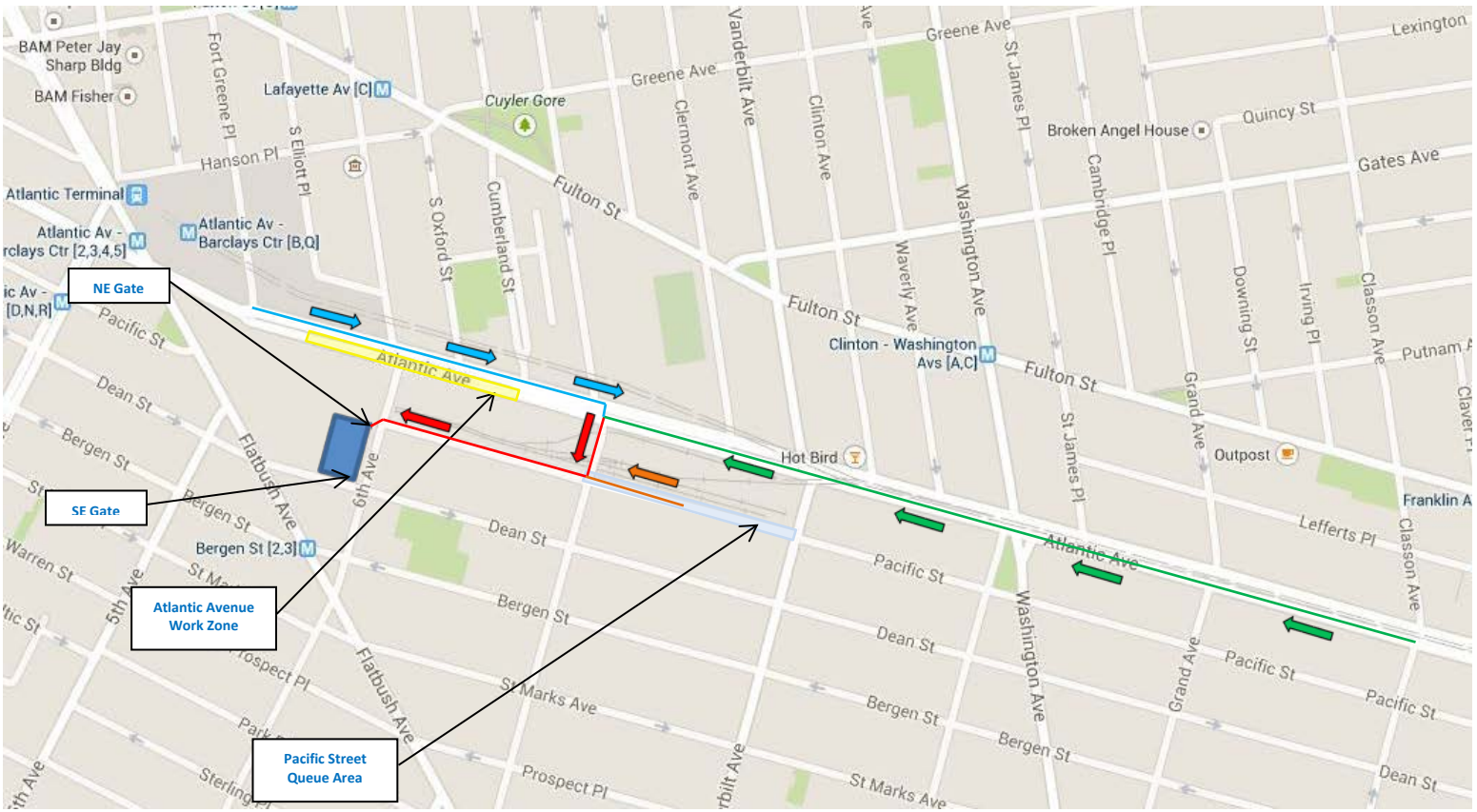
1. Travel east on Atlantic Avenue.
2. Turn right onto Sixth Avenue.
3. Turn into Site at NE Gate.

Legend

 Ingress route from Atlantic Avenue (Heading East)

## Truck Route for B3 Project

### Ingress Map Via Carlton/ Pacific Street Queue Area (**Secondary Route To Northeast Gate**)



#### Option 1 - Traveling East on Atlantic Avenue

1. Travel east on Atlantic Avenue.
2. Turn right onto Carlton Avenue.
3. Turn right onto Pacific Street.
4. Turn left into B3 Site into NE Gate.

#### Option 2 - Traveling West on Atlantic Avenue

1. Travel west on Atlantic Avenue.
2. Turn left onto Carlton Avenue.
3. Turn right onto Pacific Street.
4. Turn left into B3 Site into NE Gate.

#### Option 3 - Traveling West from Pacific Street Queue Area

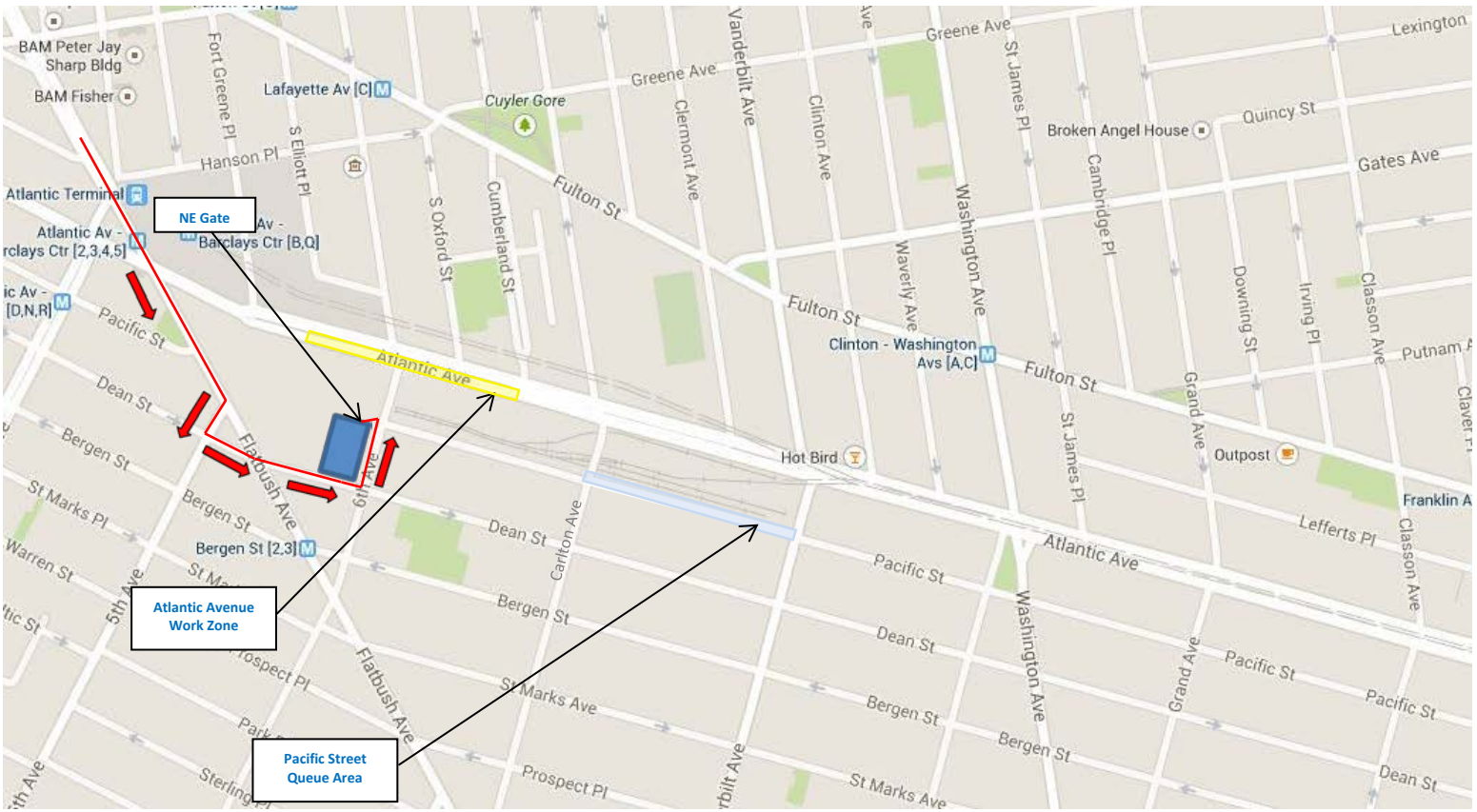
1. Travel west on Pacific Street
2. Turn left into B3 Site into NE Gate.

#### Legend

- Common Ingress route
- Ingress route from Atlantic Avenue (Heading East)
- Ingress route from Atlantic Avenue (Heading West)
- Ingress route from Pacific Street Queue Area

## Truck Route for B3 Project


### Ingress Map Via Flatbush Avenue (Secondary Route To Northeast Gate)



### Staging Outside of Project Site Limits is not Required

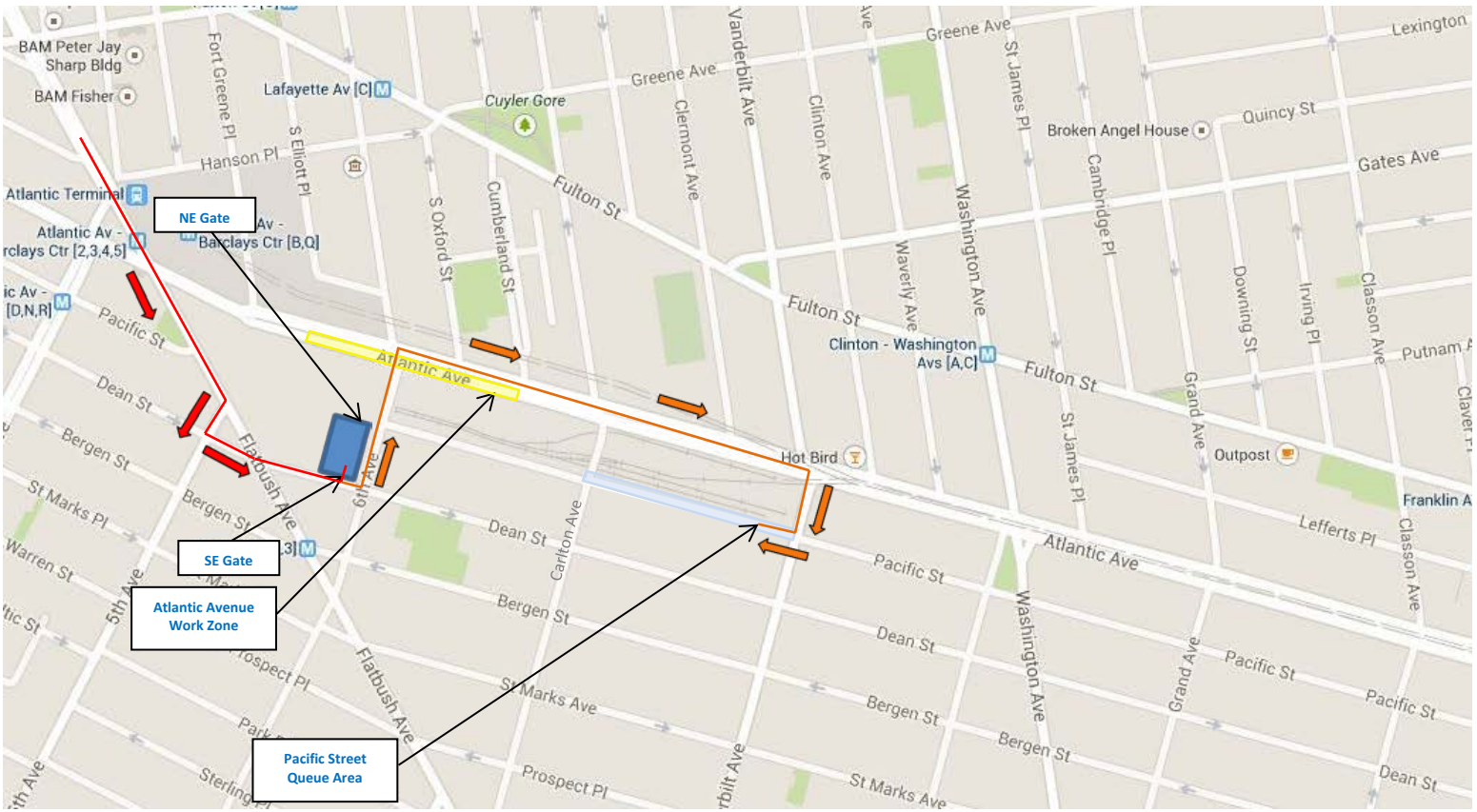
1. Travel southeast on Flatbush Avenue.
2. Turn right onto Fifth Avenue.
3. Turn left onto Dean Street.
4. Turn left onto 6<sup>th</sup> Avenue.
5. Turn left into B3 Site at NE Gate Using “K” turn and multiple flag people.

### Legend

 Ingress route (To Northeast Gate)

## Truck Route for B3 Project

### Ingress Map Via Flatbush Avenue (To Southeast Gate or Pacific Street Queue Area)



#### **Staging Outside of Project Site Limits is not Required**

1. Travel southeast on Flatbush Avenue.
2. Turn right onto Fifth Avenue.
3. Turn left onto Dean Street.
4. Turn left into B3 Site at SE Gate.

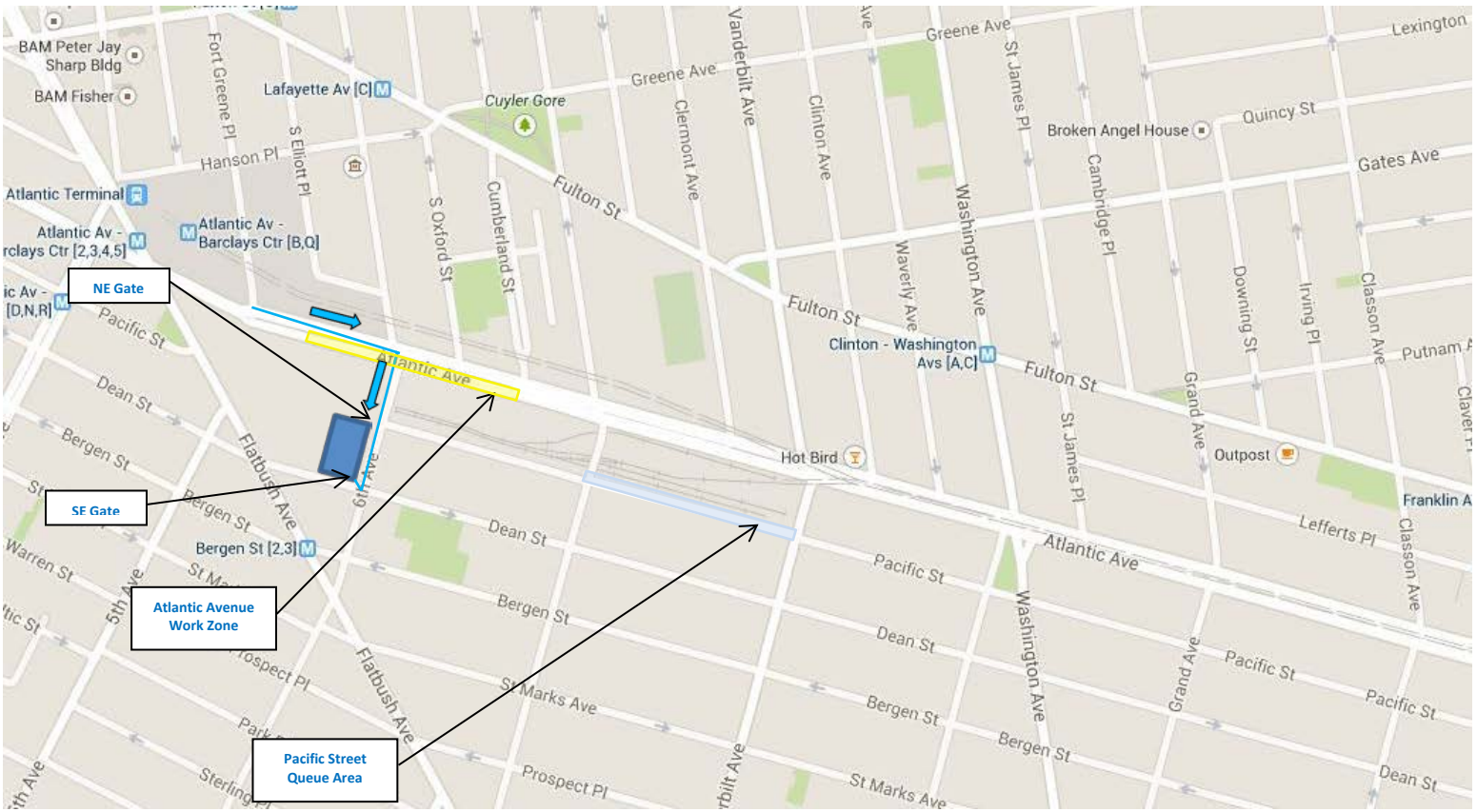
#### **Staging Outside of Project Site Limits is Required**

1. Travel southeast on Flatbush Avenue.
2. Turn right onto Fifth Avenue.
3. Turn left onto Dean Street.
4. Turn left onto 6<sup>th</sup> Avenue.
5. Turn right onto Atlantic Avenue.
6. Turn right onto Vanderbilt Avenue.
7. Turn right onto Pacific Street and queue between Vanderbilt and Carlton Avenues.

#### **Legend**

-  Ingress route (To Southeast Gate)
-  Ingress route (To Pacific Street Queue Area)

Truck Route for B3 Project  
Ingress Map Via Sixth Avenue (Secondary Route To Southeast Gate)



Traveling East on Atlantic Avenue

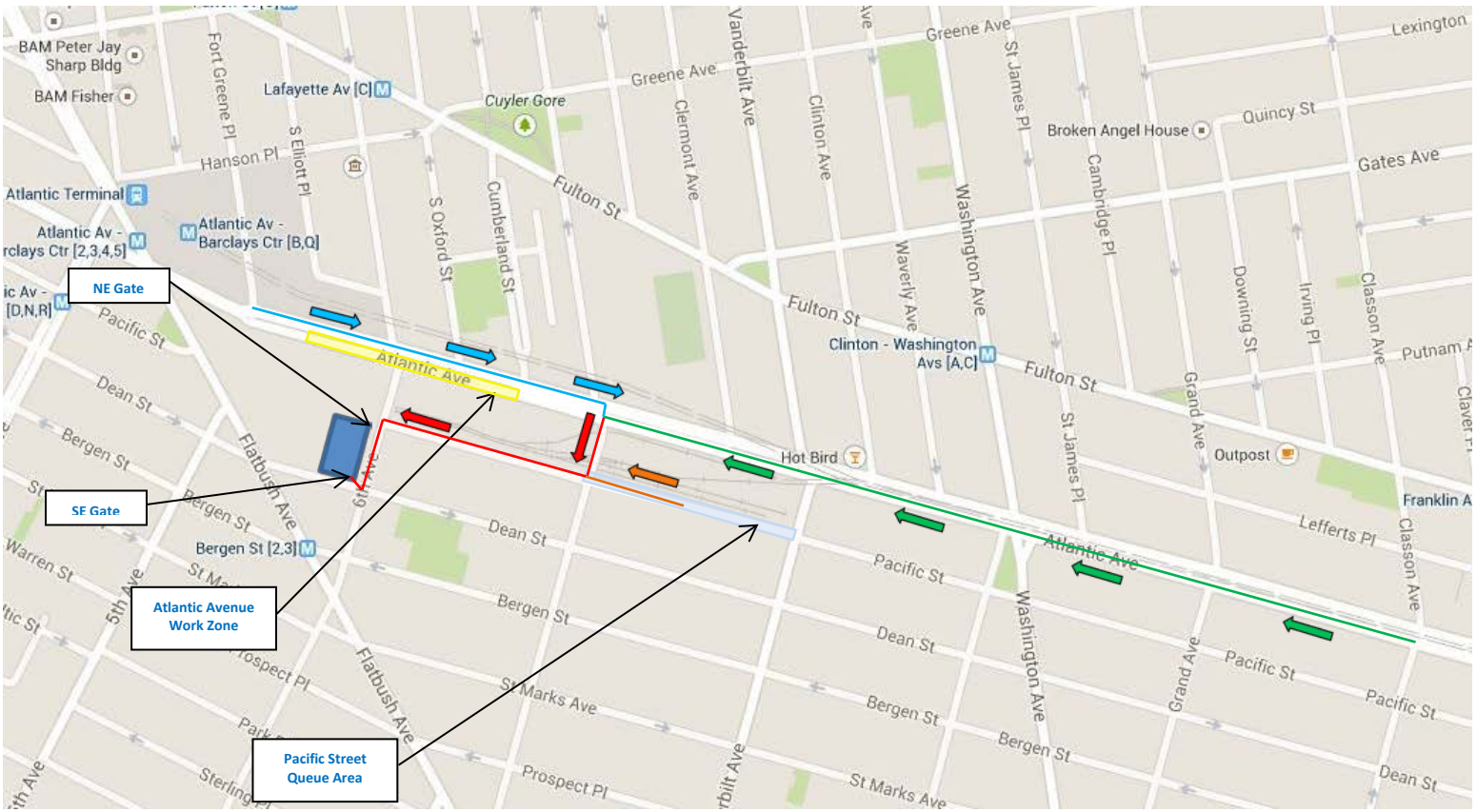
1. Travel east on Atlantic Avenue.
2. Turn right onto Sixth Avenue.
3. Turn right into B3 Site into SE Gate using “K” turn and multiple flag people.

Legend

 Ingress route from Atlantic Avenue (Heading East)

## Truck Route for B3 Project

### Ingress Map Via Carlton/ Pacific Street Queue Area (Secondary Route To Southeast Gate)



#### Option 1 - Traveling East on Atlantic Avenue

1. Travel east on Atlantic Avenue.
2. Turn right onto Carlton Avenue.
3. Turn right onto Pacific Street.
4. Turn left onto 6<sup>th</sup> Avenue.
5. Turn right into B3 Site into SE Gate using “K” turn and multiple flag people.

#### Option 2 - Traveling West on Atlantic Avenue

1. Travel west on Atlantic Avenue.
2. Turn left onto Carlton Avenue.
3. Turn right onto Pacific Street.
4. Turn left onto 6<sup>th</sup> Avenue.
5. Turn right into B3 Site into SE Gate using “K” turn and multiple flag people.

#### Option 3 - Traveling West from Pacific Street Queue Area

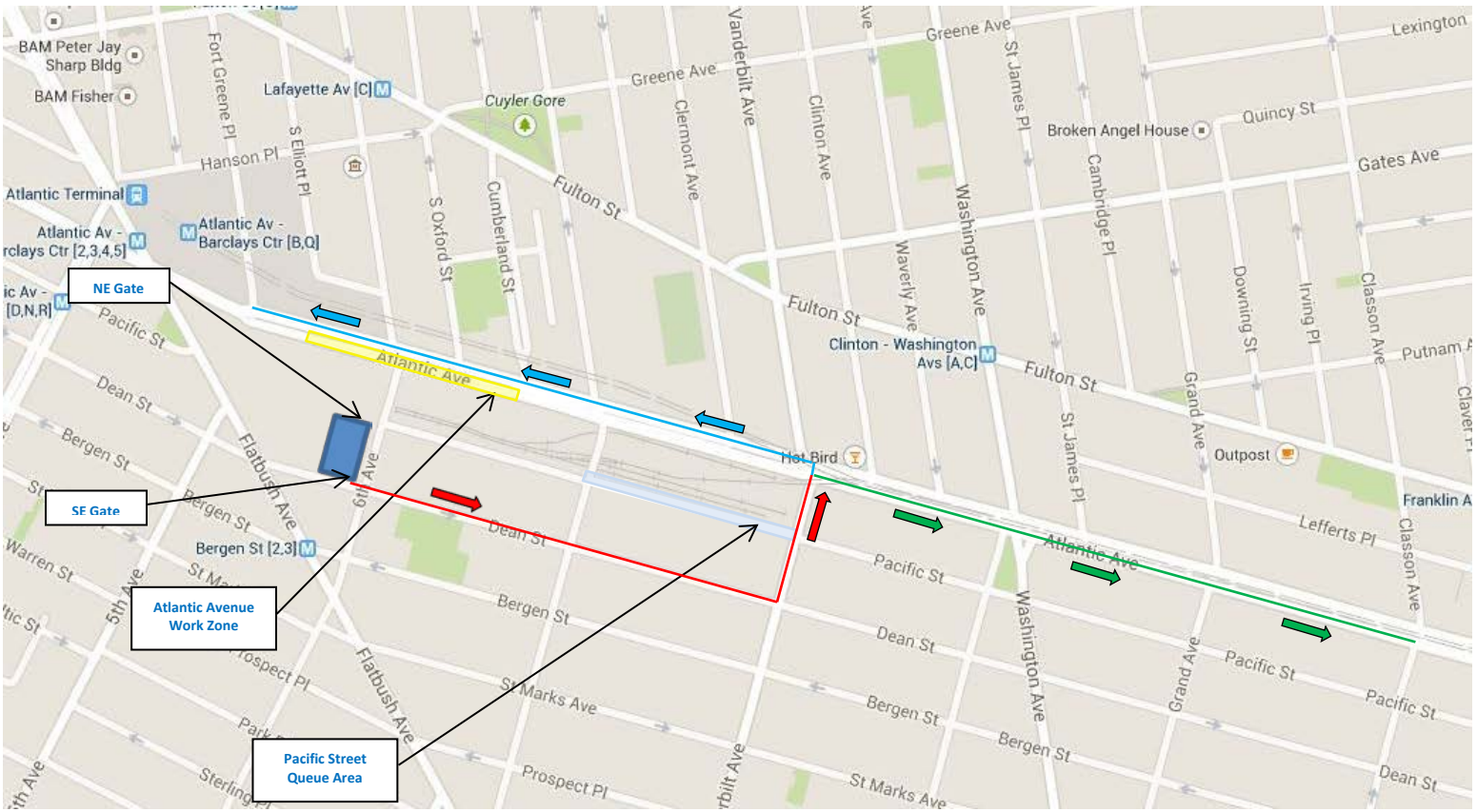
1. Travel west on Pacific Street
2. Turn left onto 6<sup>th</sup> Avenue.
3. Turn right into B3 Site into SE Gate using “K” turn and multiple flag people.

#### Legend

- ➔ Common Ingress route
- ➔ Ingress route from Atlantic Avenue (Heading East)
- ➔ Ingress route from Atlantic Avenue (Heading West)
- ➔ Ingress route from Pacific Street Queue Area






Truck Route for B3 Project  
Egress Map Via Vanderbilt (From Southeast Gate)



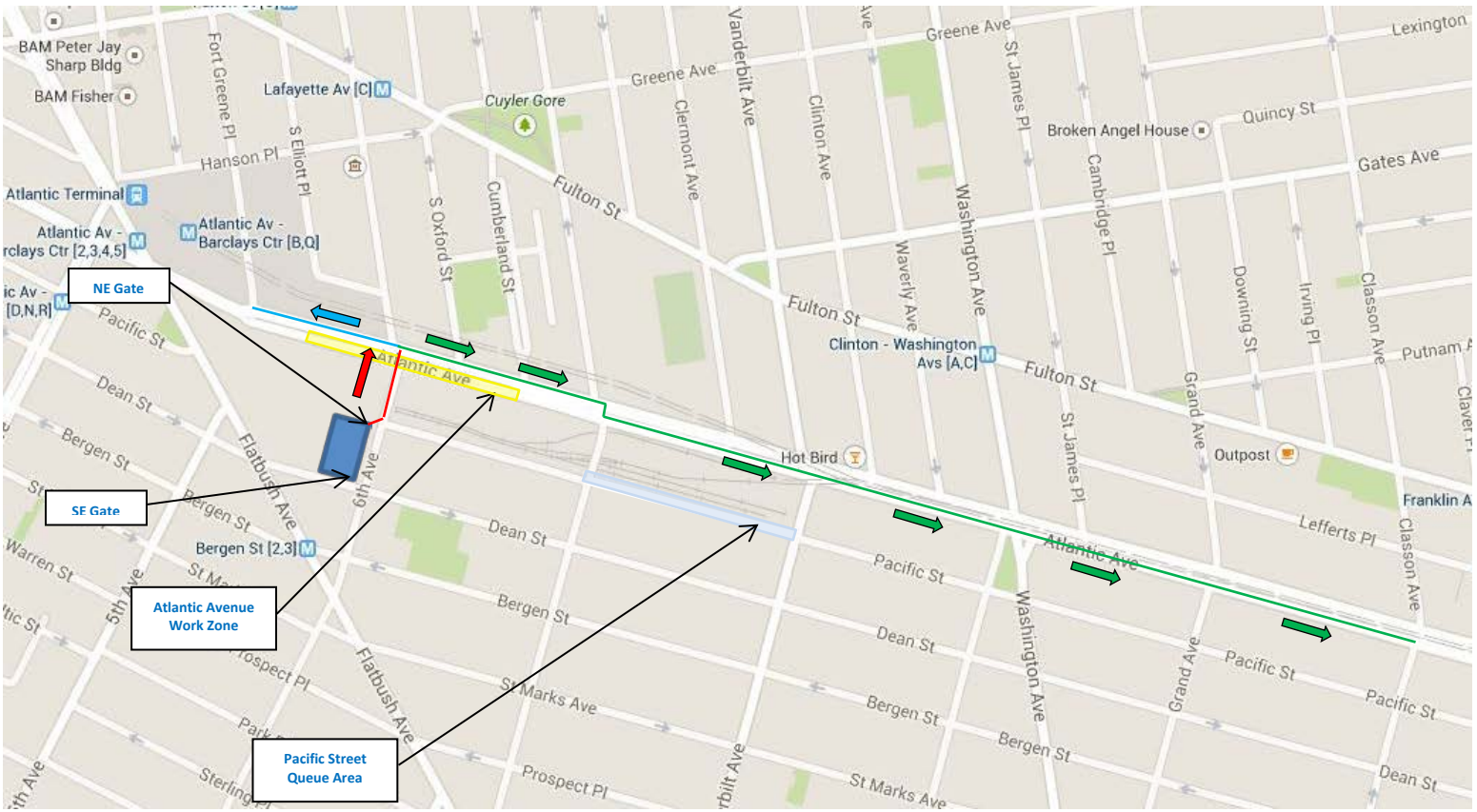
Exit via Vanderbilt Avenue (SE Gate)

1. Exit the job site from SE Gate and head east on Dean Street.
2. Turn left onto Vanderbilt Avenue.
3. Turn left or right onto Atlantic Avenue and travel on approved NYCDOT-designated truck routes.

Legend

-  Common Egress route
-  Egress route to Atlantic Avenue (Heading West)
-  Egress route to Atlantic Avenue (Heading East)




Truck Route for B3 Project  
Egress Map Via Sixth Avenue (From Northeast Gate)



Exit via Sixth Avenue (NE Gate)

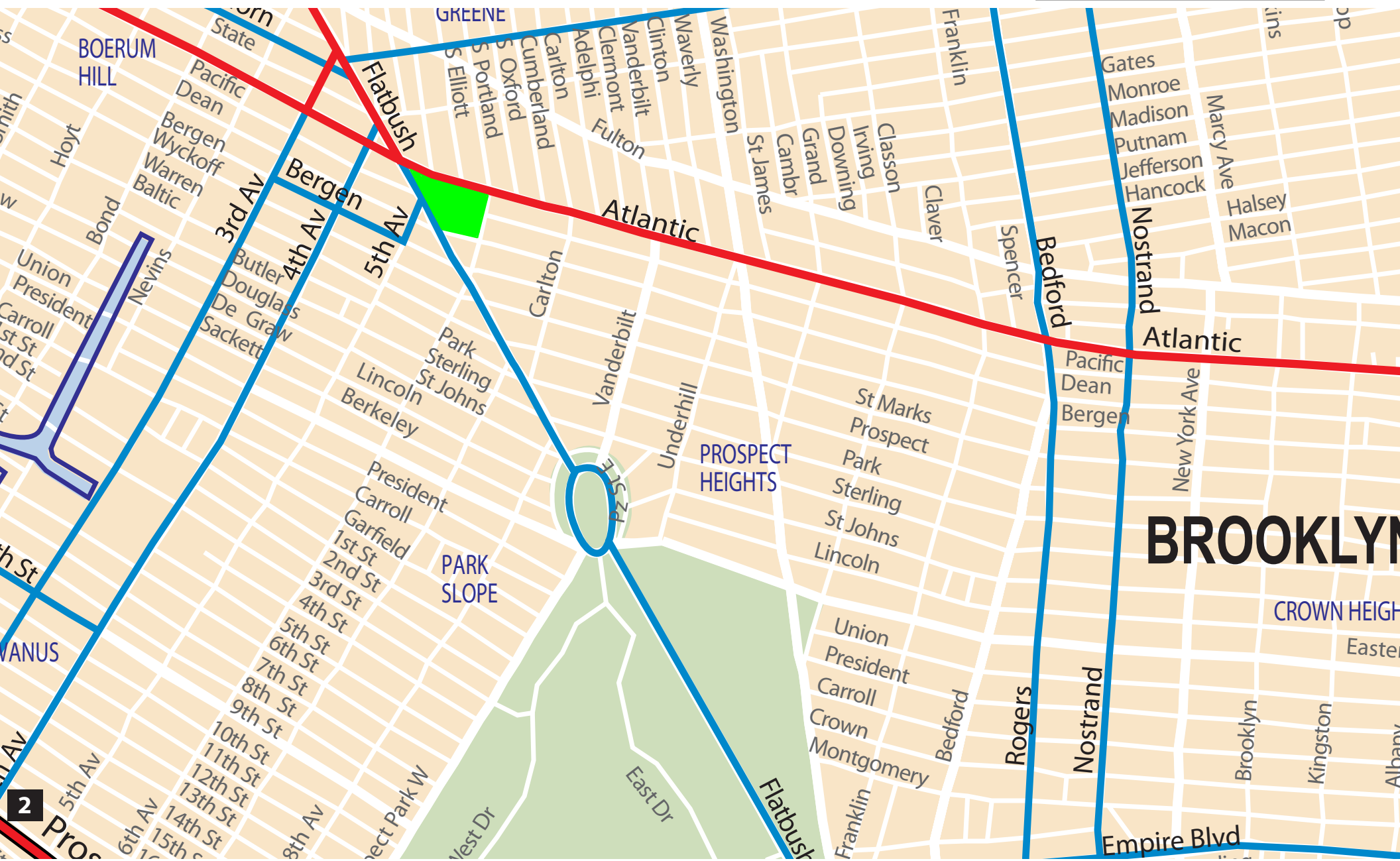
1. Exit the job site from NE Gate and head north on Sixth Avenue.
2. Turn left or right onto Atlantic Avenue and travel on approved NYCDOT-designated truck routes.

Legend

-  Common Egress route
-  Egress route to Atlantic Avenue (Heading West)
-  Egress route to Atlantic Avenue (Heading East)

**Key**

- Local Truck Routes
- Through Truck Routes
- Project Site Location



# BROOKLYN

2